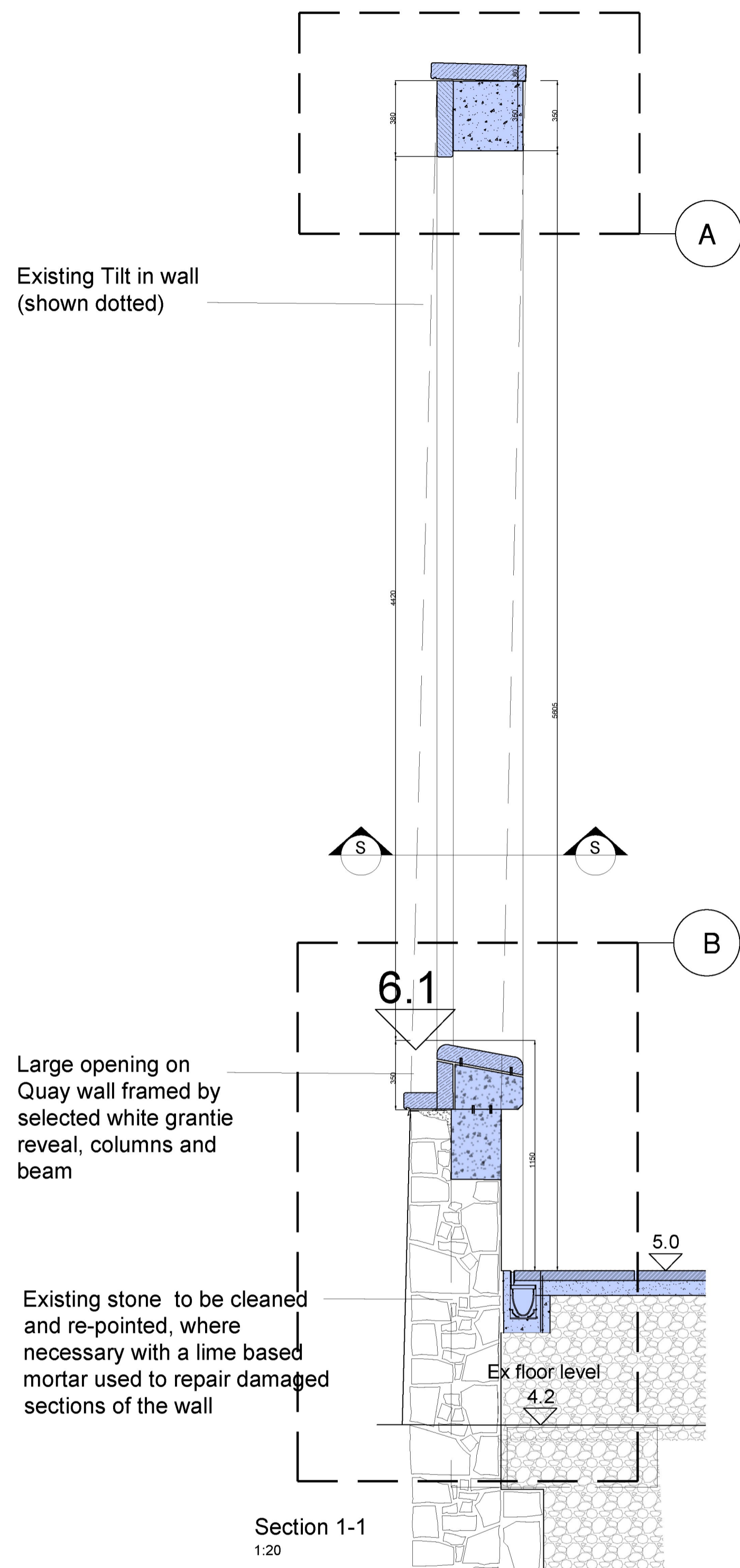


Proposed Part South Elevation - Detail 04  
1:20

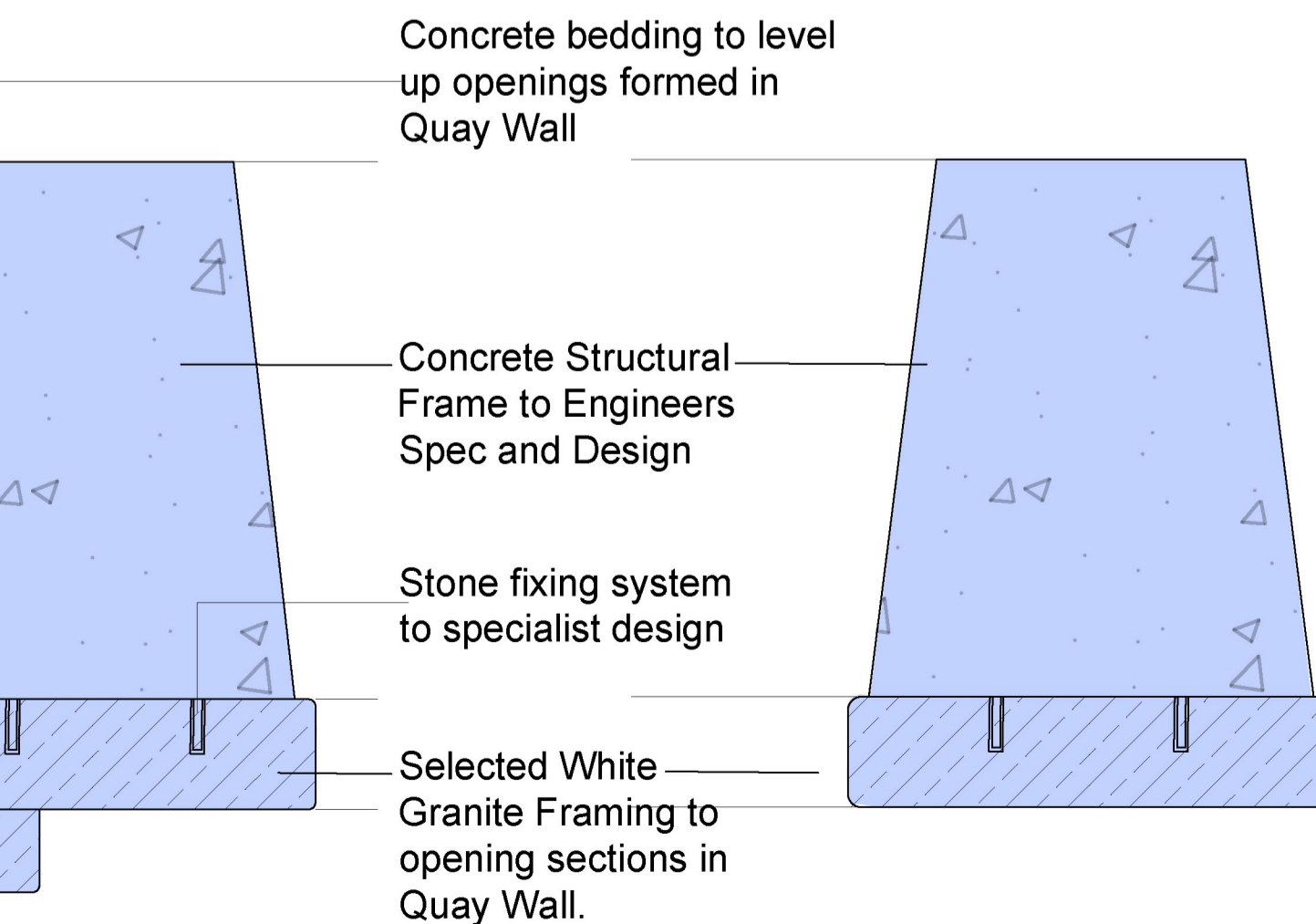
Existing stone and brickwork to be cleaned and re-pointed, where necessary with a lime based mortar used to repair damaged sections of the wall

**NOTE :**  
CONNECTION DETAILS,  
SUPPORTS SUBJECT TO  
SPECIALIST SUB  
CONTRACTOR DESIGN AND  
SPEC

Jamb Detail of Stone Frame at large opening  
1:5

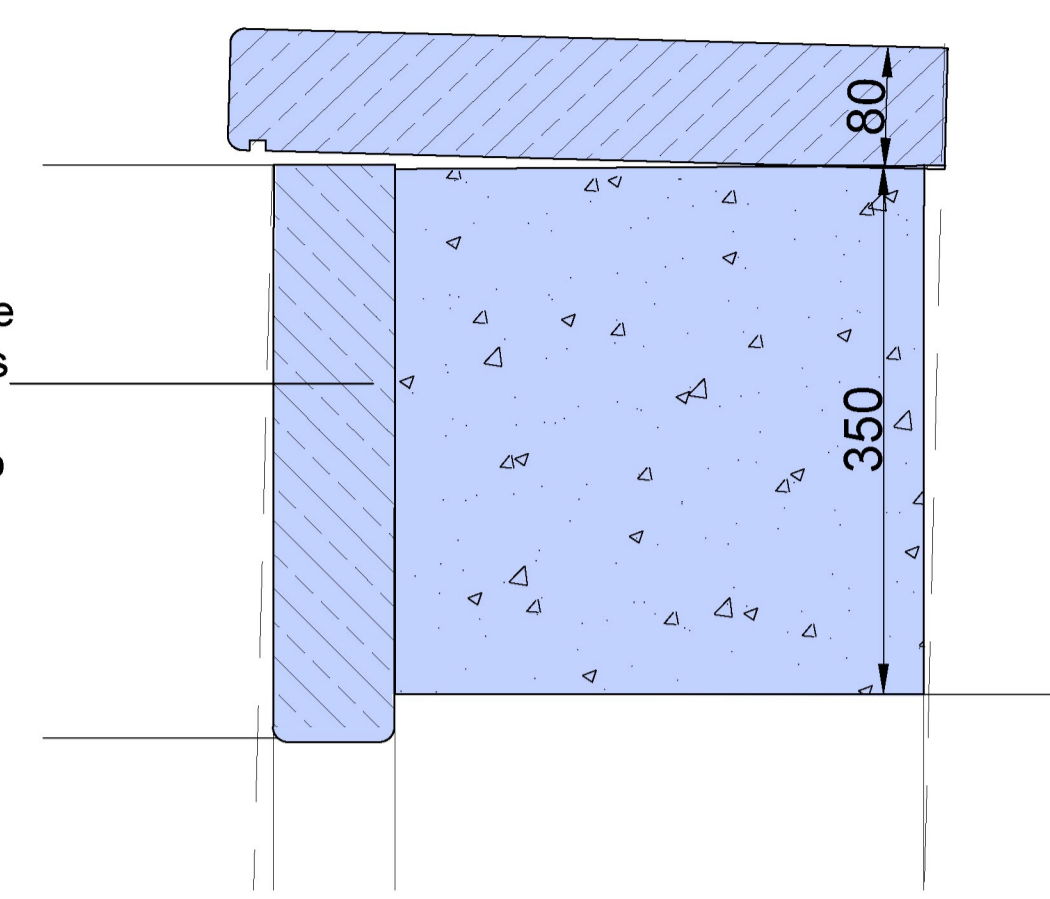


Section 1-1  
1:20



Plan Detail of Stone Frame at large opening  
1:5

Selected White Granite facing to wall openings supported by concrete columns and beams to engineers spec and design



Detail A  
1:5

Concrete bedding to level up openings formed in Quay Wall  
DPC flashing with drip

Concrete downstand to new structural footing below to engineers spec and design

Existing stone and brickwork to be cleaned and re-pointed, where necessary with a lime based mortar used to repair damaged sections of the wall

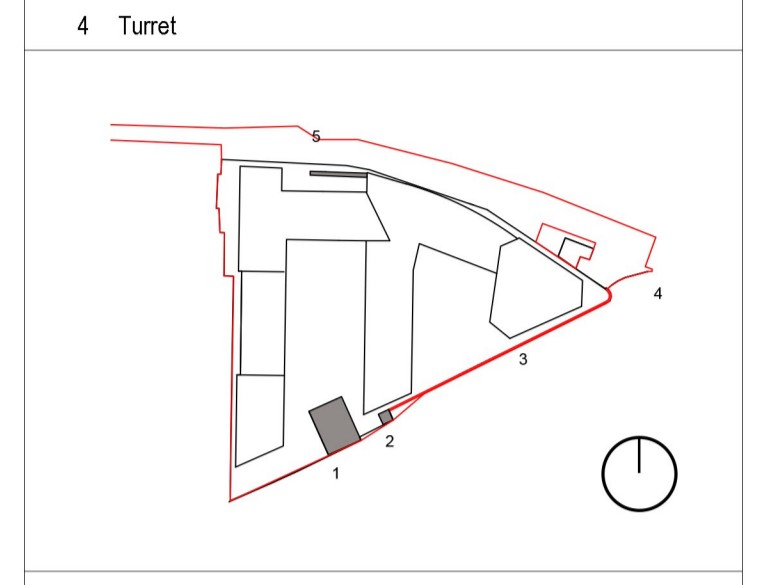
Hard Landscaping / slot drain to landscape architects detail



Detail B  
1:5

Notes:  
DO NOT SCALE FROM THIS DRAWING. USE FIGURED DIMENSIONS IN ALL CASES. VERIFY DIMENSIONS ON SITE AND REPORT ANY DISCREPANCIES TO THE ARCHITECTS IMMEDIATELY. THIS DRAWING IS TO BE READ IN CONJUNCTION WITH THE ARCHITECTS SPECIFICATION. © THIS DRAWING IS COPYRIGHT AND MAY ONLY BE REPRODUCED WITH THE ARCHITECTS PERMISSION.

OS Licence Number: AR 020219  
Projection / Spatial Reference: IRENET95 Irish Transverse Mercator  
Centre Point Coordinates: X=713657.3693 Y=73403.2446  
Reference Index:  
Map Series / Map Sheets:  
11 000 | 3283 02  
11 000 | 3283 03  
11 000 | 3283 04  
11 000 | 3283 05  
Vertical Datum: Mean Head



**PLANNING LEGEND**

SYMBOL	DESCRIPTION
—	SITE BOUNDARY LINE
▒	EXISTING STRUCTURES
▨	PROPOSED STRUCTURES
▩	PROPOSED DEMOLITION
■	PROPOSED WORKS
—	PROPOSED OUTLINE
+	EXISTING FLOOR LEVEL
⊕	PROPOSED FLOOR LEVEL

**NOTE :**  
STRUCTURAL SOLUTION  
ARRIVED AT AFTER  
CONSULTATION WITH ARUP  
STRUCTURES.  
DETAILS ARE SUBJECT TO  
FURTHER EXAMINATION OF  
THE CONDITION OF QUAY  
WALL.

All works to retained structures shall be carried out to comply with conservation best practice. Due regard shall be had to the Architectural Heritage Protection Guidelines and to the Advice Series prepared by the Architectural Heritage Advisory Unit of the Department of Culture Heritage and the Gaeltacht.

The overhaul, repair and reinstatement of any historic stonework shall be carried out by Specialised Contractors with appropriate experience in carrying out such works in important historic buildings, structures and contexts.

It is the intention of all overhaul, repair and reinstatement works to retain historic fabric where practicable, carrying out repair and refurbishment wherever possible and replacement only where absolutely necessary.

P02	28.11.24		
P01	22.11.24		

Rev	Date	DRN	Description

Reddy Architecture + Urbanism  
Derry Road  
Dublin 6, D06 Y0E3  
T: +353 (0)1 4587000  
W: www.reddyarchitecture.com  
E: info@reddyarchitecture.com

Client Details:  
RuiSide Developments Ltd.

Project Details:  
PGATE  
42 A PARKGATE STREET, DUBLIN 8

Drawing Title:  
Proposed Wall Openings - Detail Sheet 4

Job No: P24-216D	Date: 28.11.24	Scale@A1: 1:20 / 1:5
Status: Planning	Drawn By: D. Zubiak	Checked By: E. O'Brien
Purpose: Planning Permission		

Drawing Number: PGATE-RAU-ZZ-DR-A-HTG-31154	Revision: P02
--	------------------